




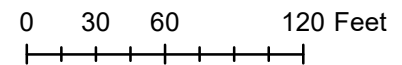



### Preliminary Floodplain Map Parcel 635033 (future regulatory map)

-  FLOODWAY
-  0.2 PCT ANNUAL CHANCE FLOOD HAZARD
-  SFHA - no baseflood elevation identified
-  SFHA - baseflood elevation established
-  SFHA - Zone AO



Disclaimer: Kittitas County makes every effort to produce and publish the most current and accurate information possible. No warranties, expressed or implied, are provided for the data provided, its use, or its interpretation. Kittitas County does not guarantee the accuracy of the material contained herein and is not responsible for any misuse or representations by others regarding this information or its derivatives.

Date: 2/3/2020 User Name: arden.thomas